# Identifying The Original Corners of South Scituate and Norwell

Boundary Perambulation Project

Revision 2 Dated August 15, 2023

Prepared by: Karl Swenson (member)

Norwell Historical Society

Based on this Reference:

Commonwealth of Massachusetts.

TOPOGRAPHICAL SURVEY COMMISSION

ATLAS OF THE

BOUNDARIES OF THE

TOWN OF NORWELL

PLYMOUTH COUNTY

DESMOND FITZGERALD
ALFRED E. BURTON
FRANK W. HODGDON
} Commissioners.

1899

## GEOGRAPHICAL POSITIONS OF TOWN CORNERS.

| | CORNER | LATITUDE | LONGITUDE | TO COR. | AZIMUTH | BACK AZIMUTH | TRUE BEARING | DISTANCE METERS | DISTANCE FEET |
|---|---|---|---|---|---|---|---|---|---|
| 1 | Hanover – Norwell – Pembroke | | | 2 | Follows the channel of Third Herring brook. | | | | |
| 2 | Hanover – Norwell 1 | 42° 09' 30.13" | 70° 50' 51.88" | 3 | 80° 33' 56" | 260° 32' 26" | S. 80° 34' W. | 3105.5 | 10188 |
| 3 | Hanover – Norwell – Rockland | 42 09 13.61 | 70 53 05.31 | W. M. 4 | 166 07 48 | 346 07 37 | N. 13 52 W. | 1538.8 | 5049 |
| W. M. 4 | Hingham – Norwell – Rockland (W. M.) | 42 10 02.03 | 70 53 21.38 | 4 | 166 07 48 | 346 07 44 | N. 13 52 W. | 522.4 | 1714 |
| 4 | Hingham – Norwell – Rockland | 42 10 18.47 | 70 53 26.84 | 5 | 231 19 39 | 51 19 46 | N. 51 20 E. | 287.1 | 942 |
| 5 | Hingham – Norwell 3 | 42 10 24.28 | 70 53 11.07 | 6 | 234 40 08 | 54 40 49 | N. 54 40 E. | 1728.9 | 5672 |
| 6 | Hingham – Norwell 2 | 42 10 56.68 | 70 52 15.61 | 7 | 239 15 16 | 59 16 00 | N. 59 15 E. | 1762.7 | 5783 |
| 7 | Hingham – Norwell 1 | 42 11 25.88 | 70 51 09.59 | 8 | 246 16 55 | 66 17 27 | N. 66 17 E. | 1190.9 | 3937 |
| 8 | Hingham – Norwell – Scituate | 42 11 41.52 | 70 50 21.71 | 9 | 268 16 14 | 88 17 15 | N. 88 16 E. | 2095.8 | 6876 |
| 9 | Norwell – Scituate 1 | 42 11 43.56 | 70 48 50.41 | 10 | 293 28 38 | 113 30 04 | S. 66 31 E. | 3210.3 | 10532 |
| 10 | Norwell – Scituate 2 | 42 11 02.09 | 70 46 42.10 | W. M. 11 | 316 17 14 | 136 18 11 | S. 43 43 E. | 2825.9 | 9271 |
| W. M. 11 | Marshfield – Norwell – Scituate (W. M.) | 42 09 55.88 | 70 45 17.03 | 11 | | | Same direction | | 775 |
| 11 | Marshfield – Norwell – Scituate | | | 12 | Follows the channel of North river to a point opposite the mouth of Wanton ditch. | | | | |
| 12 | Marshfield – Norwell – Pembroke | | | 1 | Follows the channel of North river to its junction with the Third Herring brook. | | | | |

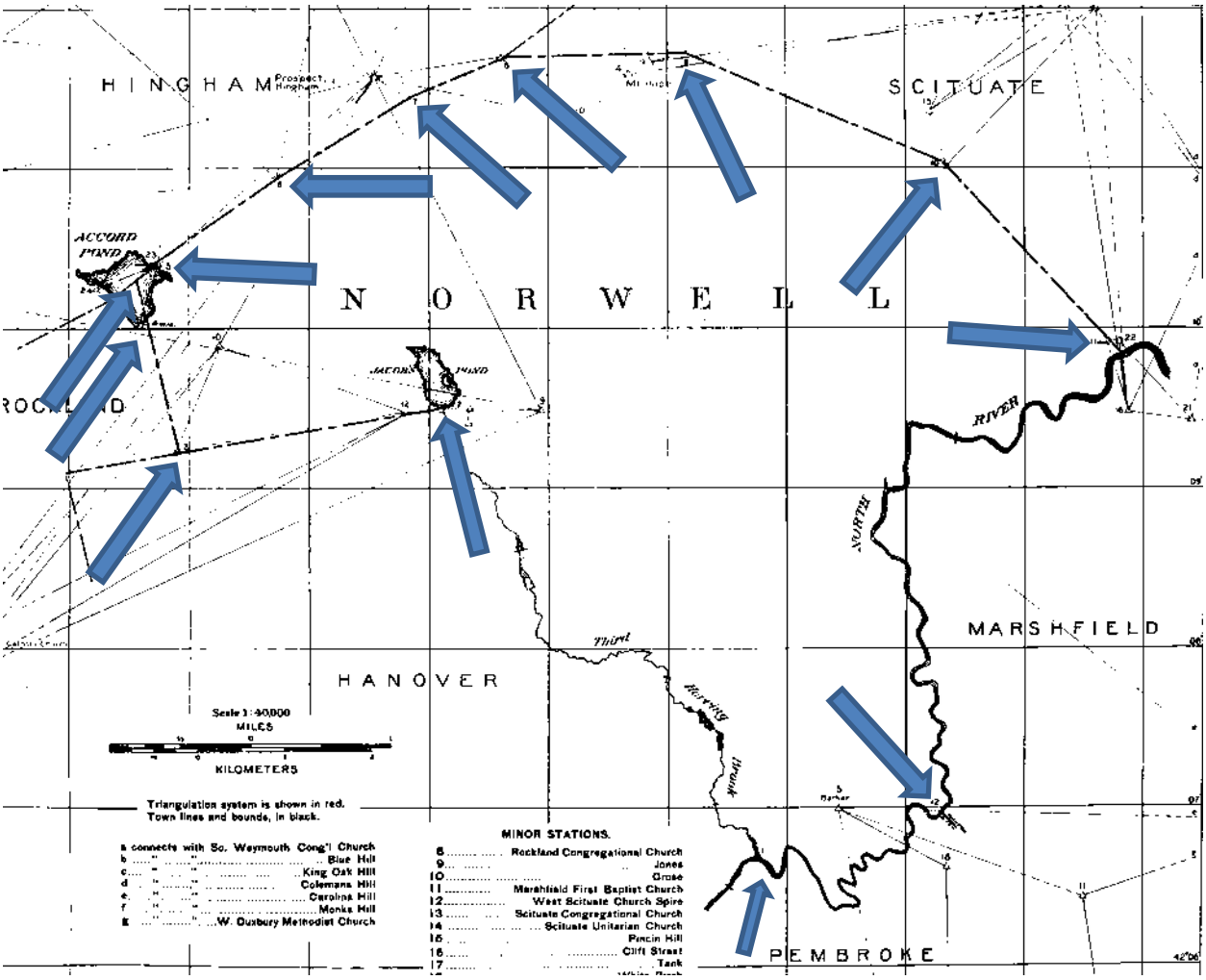

## Purpose

The purpose of this document is for individuals to easily locate the original Town boundaries by modern coordinate system (GPS) and current references. The 1899 Reference gives coordinates (survey measurements) in a geospatial reference system that has been updated for today. The document identifies, both in picture and sketch, where monuments are located. However, these locations look different nearly 125 years later. It was decided to locate the historic corner monuments so they can be easily retraced for a periodic Preambulation by the Town Selectmen or their representative. This was done by current GPS coordinates, nearby property identification, and a picture of their condition today. The pages that follow include, in sequence by corner or corner witness mark, figures to locate both historical and of today. A corner witness mark fixes a ground based intersection where the actual boundary is under water. Its estimated it will take 4-6 hours to retrace. Most are easily accessible, some you should have GPS as an aid, a few will require Owner permission.

## Geographical Position and Legal Boundary Basis

The old Latitude and Longitude positions were given in 1880 coordinates. The LAT/LON value in decimal degrees were given in 1984 (WGS84), which is standard for today. The boundaries were determined from Massachusetts digital Maps.
https://maps.massgis.digital.mass.gov/MassMapper/MassMapper.html

Acccording to the State on their website the legal basis of corners of the "Town political boundary was created from latitude and longitude coordinates found in the 68-volume Harbor and Lands Commission Town Boundary Atlas. This Atlas series, and updates since it was published, describes the legal boundary for each of the 351 municipalities in Massachusetts. These coordinates were recorded from surveys of the location of each boundary marker around the periphery of each community. Each survey was tied into higher order monumented survey control points. The Atlases also include detailed descriptions of each community's boundary and location maps for each of the original boundary marker locations. The original surveys were conducted in the 1890s. The Atlas series was published in the early 1900s and has since been updated by the Survey Section of the Massachusetts Highway Department (now The Massachusetts Department of Transportation (MassDOT) - Highway Division) with changes as they are approved by the legislature.

According to staff from the Survey Section, based on their knowledge of historical surveying methods, of changes to the North American Datum at its various versions, and of the algorithms used to convert coordinates from one datum to another, the individual boundary marker coordinates are on average approximately plus/minus three feet. Some points may be more accurate than this and some points are definitely less. The information available in this data layer CANNOT be used to determine the definitive locations of either individual boundary markers or of a specific municipal boundary. Such determinations can only be made by a professional land surveyor. Note that as part of its assistance to surveyors, MassDOT makes available the coordinate information for the individual town boundary survey points that were the basis for the data layer on its Town Corners Map.

https://gis.massdot.state.ma.us/towncorners/

Boundaries for each community were created by adjusting the older USGS topo map town boundaries to connect the survey points of a community. In many areas, the boundary creation was simply a matter of "connecting the dots" from one boundary point to the next. Where boundaries follow a stream/river or road right-of-way (ROW) the boundary was approximately delineated using the 2001 Aerial Imagery as a base." In Norwell's case portions of its boundary are the Centerline of the North River, also the Third Herring Brook to Jacobs Pond.

## Regulation Basis For Performing

Massachusetts General Laws Part I, Title VII, Chapter 42, Section 2:

**Locating and marking of town boundary markers; recordation; copy of records to contiguous town**

Section 2. The boundary markers of every town shall be located, the marks thereon renewed, and the year located marked upon the face thereof which bears the letter of the town locating its boundary, once every five years, by at least two of the selectmen of the town or by two substitutes designated by them in writing. The marking shall be made with a paint or other suitable marking material.

The proceedings shall be recorded with the town clerk and the board of selectmen of the town in writing signed under penalty of perjury setting forth which boundary marks were located, and those which were not located. A copy of such records shall also be sent, by registered letter, to the town clerk and the board of selectmen of any contiguous town.

## Summary of Locations

Comparison between Original Coordinates and Legal boundaries shown on Mass GIS System. **Use Green columns to locate general area by GPS.**

| Marker Corner | Description | Originally Recorded 1899 Atlas | | | | | | State Designation | From https://gis.massdot.state.ma.us/towncorners/ Using NAD83 Coordinates | | | | | | Converted DMS to Decimal 1899 Coords | | Converted DMS to Decimal NAD83 Coords | |
|---|---|---|---|---|---|---|---|---|---|---|---|---|---|---|---|---|---|---|
| | | LATITUDE | LATITUDE | LATITUDE | LONGITUDE | LONGITUDE | LONGITUDE | | LATITUDE | LATITUDE | LATITUDE | LONGITUDE | LONGITUDE | LONGITUDE | LATITUDE | LONGITUDE | LATITUDE | LONGITUDE |
| | | Degrees | Minutes | Sec | Degrees | Minutes | Sec | | Degrees | Minutes | Sec | Degrees | Minutes | Sec | DEGREES | DEGREES | DEGREES | DEGREES |
| 1 | Hanover-Norwell-Pembroke (CL River) | N/A | N/A | N/A | N/A | N/A | N/A | | | | | | | | | | | |
| 2 | Hanover-Norwell 1 | 42 | 9 | 30.13 | 70 | 50 | 51.88 | H-N1 | 42 | 9 | 29.91 | 70 | 50 | 50.08 | 42.158369 | 70.847744 | 42.158308 | 70.847244 |
| 3 | Hanover-Norwell-Rockland | 42 | 9 | 13.61 | 70 | 53 | 5.31 | H-N-R | 42 | 9 | 13.39 | 70 | 53 | 3.51 | 42.153781 | 70.884808 | 42.153719 | 70.884308 |
| 4 | Hingham-Norwell-Rockland (W.M) | 42 | 10 | 2.03 | 70 | 53 | 21.38 | H-N-R-WM | 42 | 10 | 1.81 | 70 | 53 | 19.58 | 42.167231 | 70.889272 | 42.167169 | 70.888772 |
| 4 | Hingham-Norwell-Rockland | 42 | 10 | 18.47 | 70 | 53 | 26.84 | H-N-R | 42 | 10 | 18.25 | 70 | 53 | 25.04 | 42.171797 | 70.890789 | 42.171736 | 70.890289 |
| 5 | Hingham-Norwell 3 | 42 | 10 | 24.28 | 70 | 53 | 11.07 | H-N3 | 42 | 10 | 24.06 | 70 | 53 | 15.27 | 42.173411 | 70.886408 | 42.173350 | 70.887575 |
| 6 | Hingham-Norwell 2 | 42 | 10 | 56.68 | 70 | 52 | 15.61 | H-N2 | 42 | 10 | 56.46 | 70 | 52 | 13.81 | 42.182411 | 70.871003 | 42.182350 | 70.870503 |
| 7 | Hingham-Norwell 1 | 42 | 11 | 25.88 | 70 | 51 | 9.59 | H-N1 | 42 | 11 | 25.66 | 70 | 51 | 7.79 | 42.190522 | 70.852664 | 42.190461 | 70.852164 |
| 8 | Hingham-Norwell-Scituate | 42 | 11 | 41.52 | 70 | 50 | 21.71 | H-N-S | 42 | 11 | 41.3 | 70 | 50 | 19.91 | 42.194867 | 70.839364 | 42.194806 | 70.838864 |
| 9 | Norwell-Scituate 1 | 42 | 11 | 43.56 | 70 | 48 | 50.41 | N-S1 | 42 | 11 | 43.34 | 70 | 48 | 48.6 | 42.195433 | 70.814003 | 42.195372 | 70.813500 |
| 10 | Norwell-Scituate 2 | 42 | 11 | 2.09 | 70 | 46 | 42.1 | N-S2 | 42 | 11 | 1.87 | 70 | 46 | 40.31 | 42.183914 | 70.778361 | 42.183853 | 70.777864 |
| 11 | Marshfield-Norwell-Scituate (W.M.) | 42 | 9 | 55.88 | 70 | 45 | 17.93 | M-N-S WM | 42 | 9 | 55.66 | 70 | 45 | 15.24 | 42.165522 | 70.754981 | 42.165461 | 70.754233 |
| 11 | Marshfield-Norwell-Scituate (CL River) | N/A | N/A | N/A | N/A | N/A | N/A | | N/A | N/A | N/A | N/A | N/A | N/A | | | | |
| 12 | Marshfield-Norwell-Pembroke (CL River) | N/A | N/A | N/A | N/A | N/A | N/A | | N/A | N/A | N/A | N/A | N/A | N/A | | | | |
| other | Hingham-Norwell (Prospect St) | N/A | N/A | N/A | N/A | N/A | N/A | | N/A | N/A | N/A | N/A | N/A | N/A | | | | |

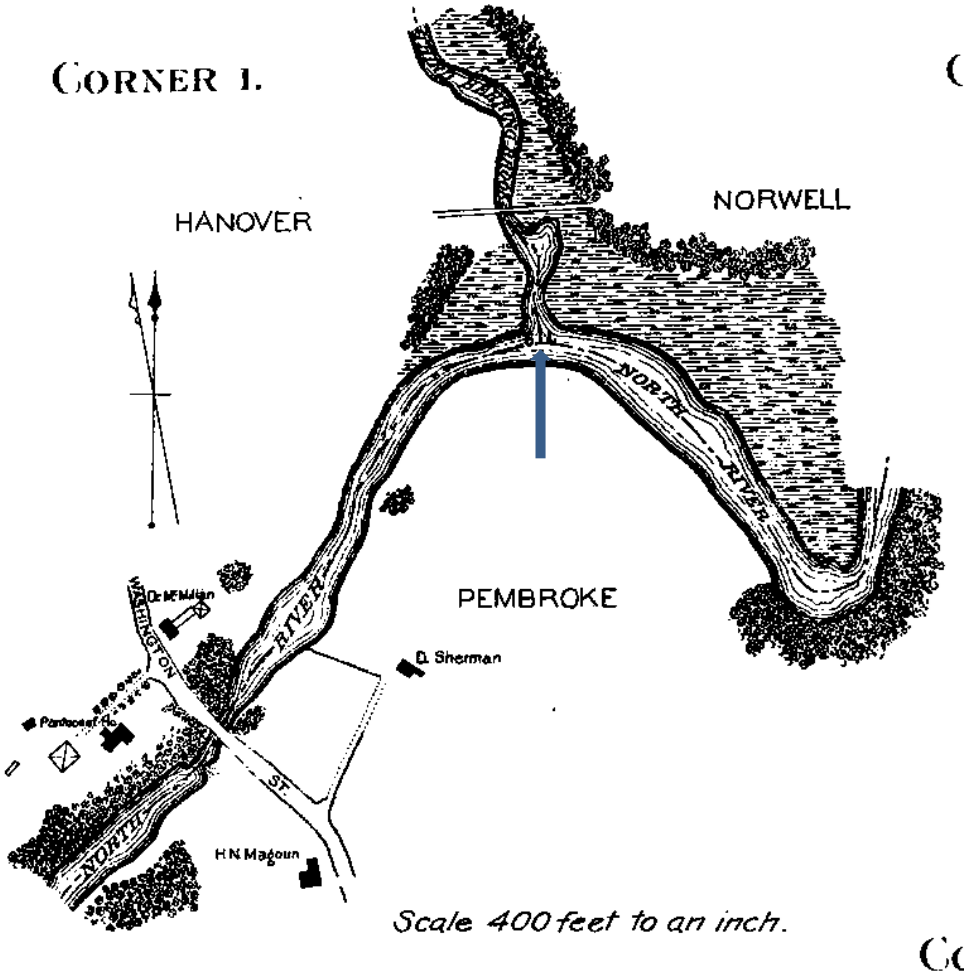


## CORNER 1.

LOCATION. — The corner is situated in the center line of the channel of North river at its junction with the Third Herring brook, and is unmarked.

| | |
|---|---|
| | Corner 1 Closest approach<br>Hanover-Norwell-Pembroke (CL River)<br>94 Old Bridge Road Hanover<br>LAT 42.11149<br>LON -70.80385 |
| | Hanover-Norwell-Pembroke (CL River) |

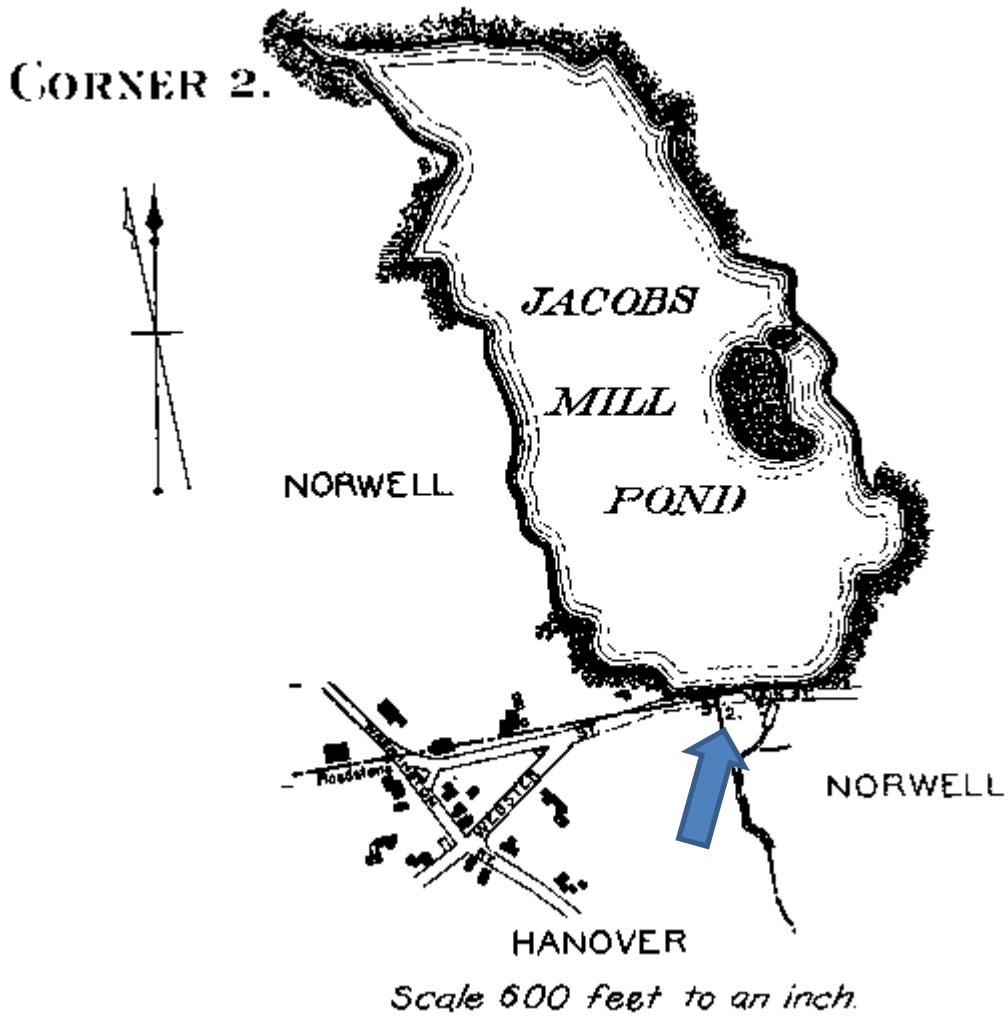

CORNER 2 (LOOKING EASTERLY)—1899.

## CORNER 2.

LOCATION.—The corner is situated 10 feet north of the guard rail on the northerly side of Webster street in Rockland or Main street in Norwell, the street forming the dam at the southerly end of Jacobs' mill pond. The corner is 131 feet westerly from the northwest corner of an old mill on the southerly side of the street; it is about 3 feet below the full pond level and is seldom visible.

MARK.—The corner mark is a 3-4 inch iron bolt protruding one foot above the top of a rock embedded in the bottom of the pond.

DIRECTIONS.—From the intersection of Webster and Washington streets in the village of Assinnippi, follow the former street easterly about 1,000 feet, passing 350 feet beyond the junction of Assinnippi avenue and 186 feet beyond the first iron rod supporting the guard rail on the northerly side of the dam, to the nineteenth iron rod which is opposite the corner.

Corner 2 Hanover-Norwell 1 (H-N1)
Closest approach Cross the street parking
LAT 42.158308 LON -70.847244

Distance approximately 105 ft from West wall of structure.

| | |
|---|---|
| | |
| Corner 2 (looking Easterly) - 1899 | Looking at approximately the same position - 2023 |

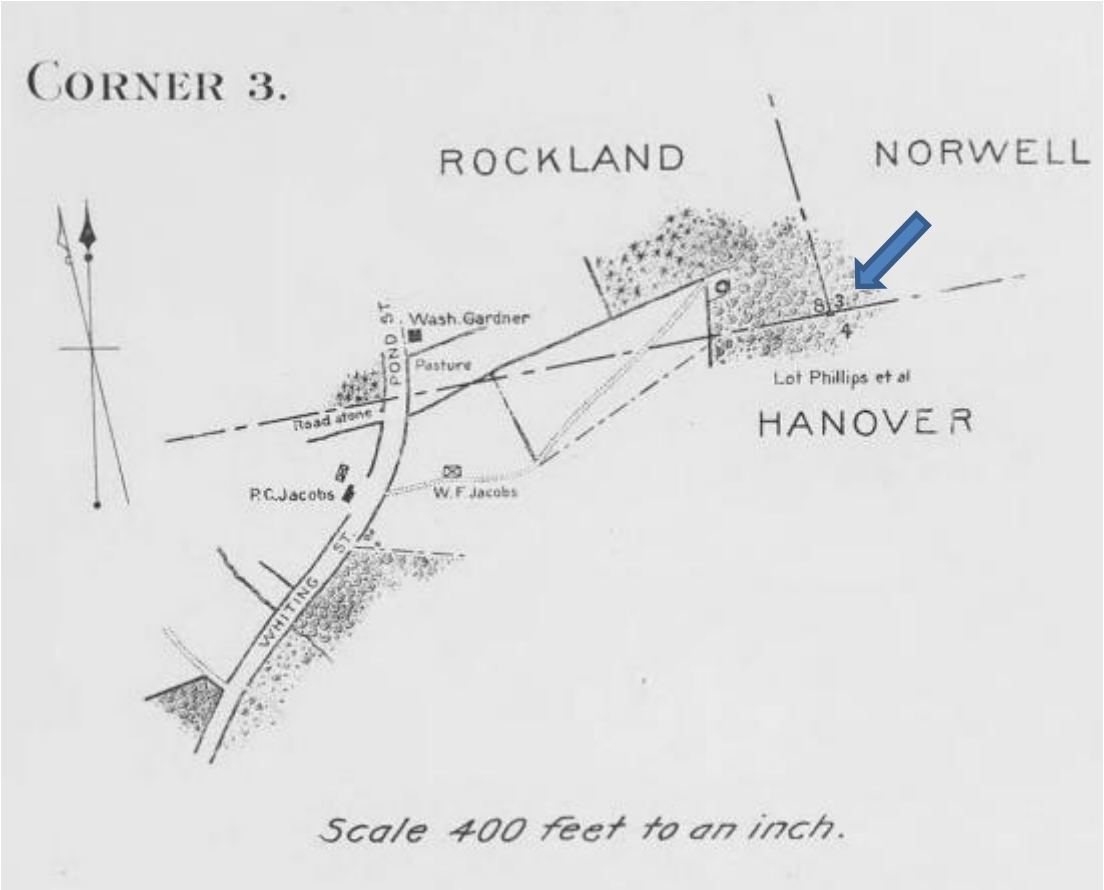

CORNER 3 (LOOKING NORTHEASTERLY) — 1898.

## CORNER 3.

LOCATION. — The corner is situated in low, level woodland 1,000 feet east of Whiting street in Hanover, or Pond street in Rockland.

MARK. — The corner mark is a dark-colored granite monument 3.8 feet in height, about 9 1-2 inches in width on the north and south faces, 7 inches on the west face, and 5 inches on the east face. The letter R is cut on the south face, R on the west face, and S. on the north face.

DIRECTIONS. — From the intersection of Webster and Whiting streets in the northerly part of the town of Hanover, follow the latter street northerly a little less than a mile to a roadstone on its westerly side in the line between Hanover and Rockland. The corner is in the woods, about 1,025 feet north 80 1-2° east (true bearing) from this roadstone and about 275 feet east of open pasture.

| | |
|---|---|
| 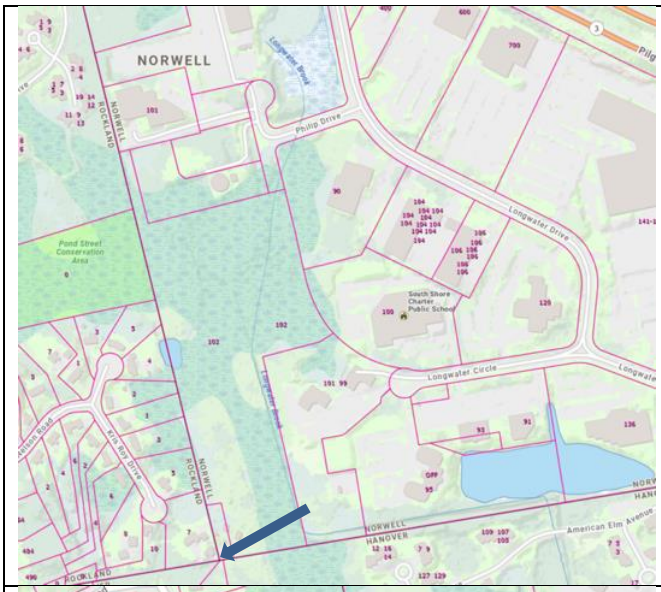 | Corner 3<br>Hanover-Norwell-Rockland<br>(H-N-R)<br><br>Large Scale Map<br>See below for detail |
| | Corner 3 Closest approachs<br><br>48 or 56 Town Line Drive Hanover<br>7 Kris Roy Drive Rockland<br>102 Philip Drive Norwell<br><br>LAT 42.153719<br>LON -70.884308 |
|  | |

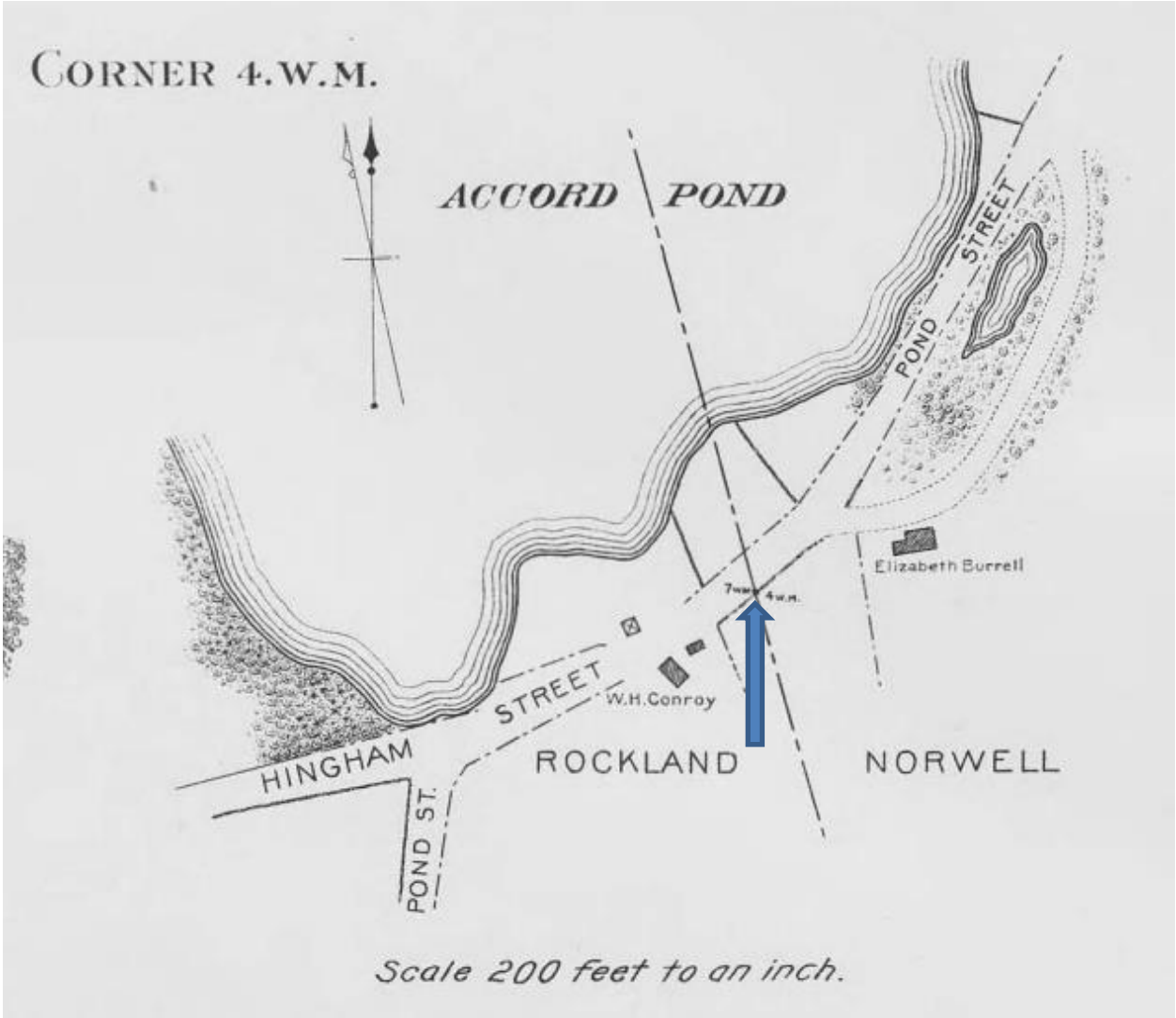

CORNER 4 (W. M.—LOOKING SOUTHEASTERLY)—1898.

### Corner 4 (W. M.)

Location.—The witness mark is situated at the easterly side of a barway in the stone wall on the southerly side of Hingham street, 450 feet east of its junction with Pond street in the extreme northeastern part of the town of Rockland, and is about 200 feet south of the southerly shore of Accord pond.

Mark.—The witness mark is a granite monument 4 feet in height, 9 1-2 inches in width on the north and south faces, 11 inches on the west face, and 12 inches on the east face. The letter R is cut on the west face, 1839 on the north face, and S on the east face.

| | |
|---|---|
| | Corner 4 (top in center of pond)<br><br>Hingham-Norwell-Rockland<br>(H-N-R)<br><br>Corner 4 Witness Mark<br>Hingham-Norwell-Rockland (W.M)<br>(H-N-R-WM) |
| 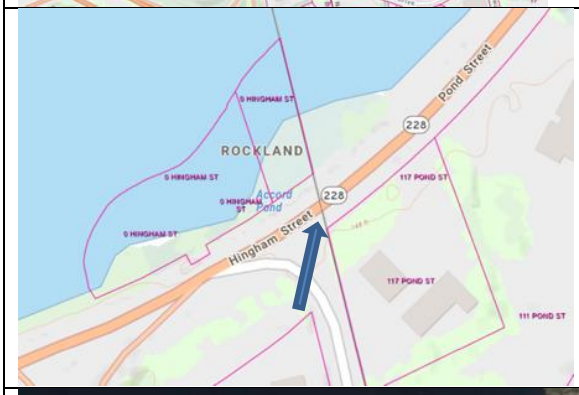 | Corner 4 Witness Mark Approx<br>Off of Hingham St Rt 228 at 117 Pond St Norwell<br><br>LAT 42.167169 LON -70.888772 |
|  | |
| Easy to find at approximately 117 Pond St . Personally I believe this is not in the true location. It looks like it had been conveniently placed nearby in the bushes from work at the Sunoco Station and all the local road work. It is tipped over on its side.<br><br>Corner of Accord Park Road and Rt 228 about a ¼ mile from the Rt 3 Northbound old exit 14. | |

| | |
|---|---|
|  | Corner 4 Witness Mark |
| | Corner 4 Witness Mark in bushes |

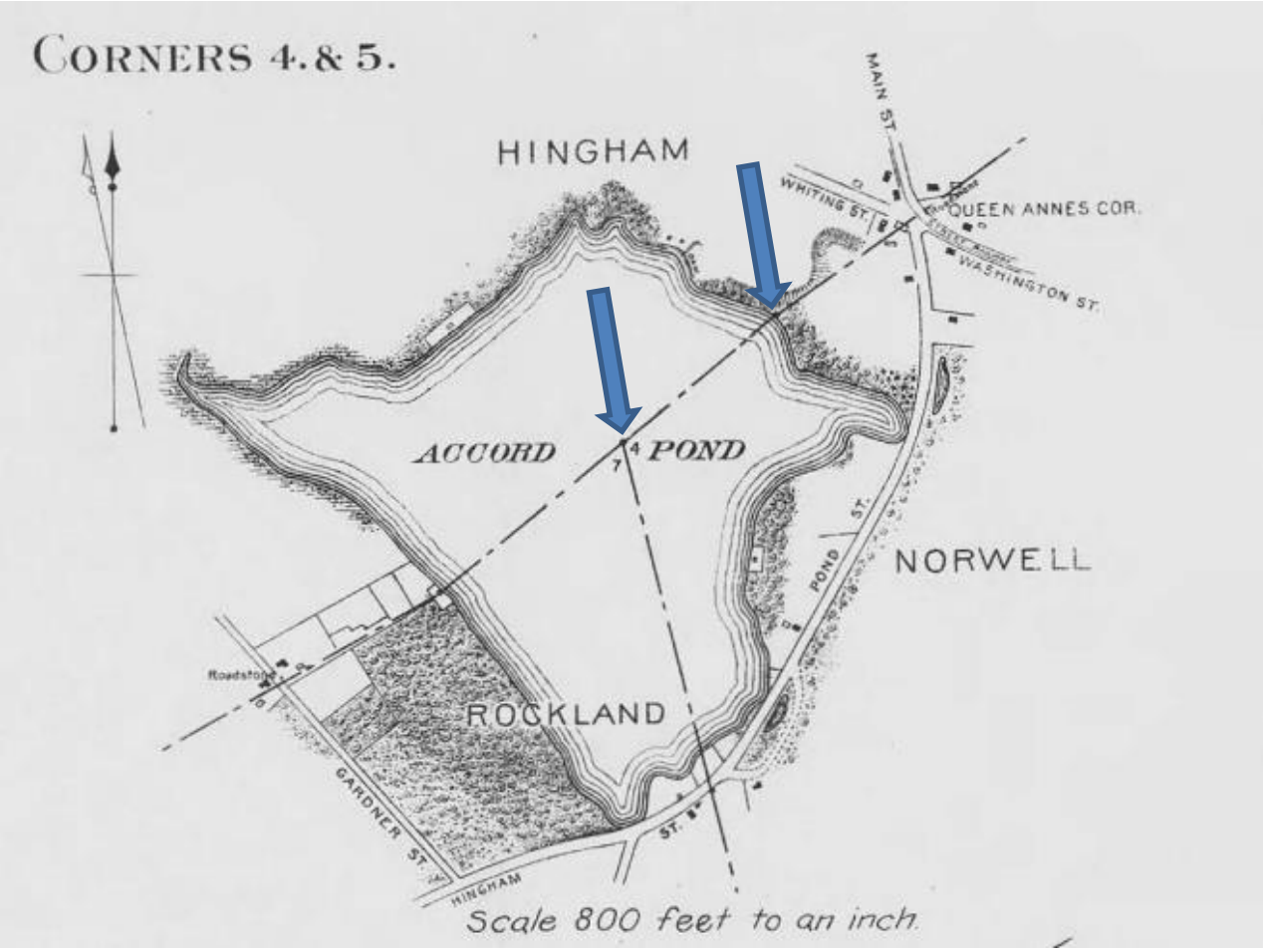


## CORNER 4.

LOCATION. — The corner is situated in Accord pond, and is unmarked. It is on the line between the monuments on the east and west shores of the pond, at its intersection with the line from corner 3 through the witness monument on Hingham street, which is about 200 feet south of the south shore.

CORNER 5 (LOOKING SOUTHERLY) — 1899.

## CORNER 5.

LOCATION. — The corner is situated on the easterly wooded shore of Accord pond, at the westerly end of a low stone wall and wire fence.

MARK. — The corner mark is a rough granite monument 3.3 feet in height, averaging 12 inches in width on the north face, 7 1-2 inches on the east face, 11 1-2 inches on the south face, and 10 1-2 inches on the west face. The letter 11 is cut on the north face, and $^{5}_{x}$ on the south face, the x being upside down. In the top of the monument is a 1-2 inch drill hole one inch deep. The monument, although firmly set, leans to the east and has a small pile of stones around its base.

DIRECTIONS. — From Queen Anne's corner, follow Whiting street northwesterly about 150 feet to a stone wall; thence southerly and westerly along the wall about 800 feet to its terminus at the corner.

| | |
|---|---|
| | Large Scale Location Corner 5 |
| 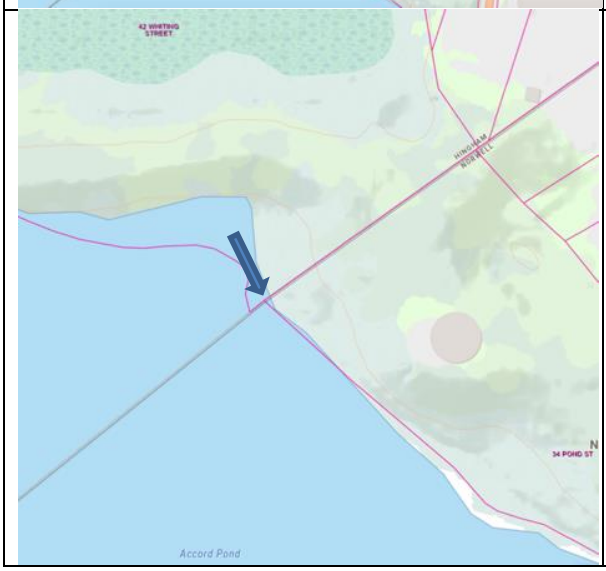 | Corner 5<br>Hingham-Norwell 3<br>(H-N3)<br>LAT 42.173350 LON -70.887575 |



Corner 5 is a 3 to 5 minute hike. Go North on 53, cross 228, and immediately turn left into the TD Bank building on the corner. Proceed to the back of their parking lot in the far-left corner (SW) corner of

parking lot by septic pump house. The water tower will be in front of you. You will see a path up a hill. Several trees have fallen across it but it is dry and accessible. The monument has tipped over since 1899 when it was last listing East. It was positively identified with an H on what would have been its North Face, now it's the top face.

An "H" for Hingham is on the Top surface, formally the North side when it fell, but did not rotate to the Left.

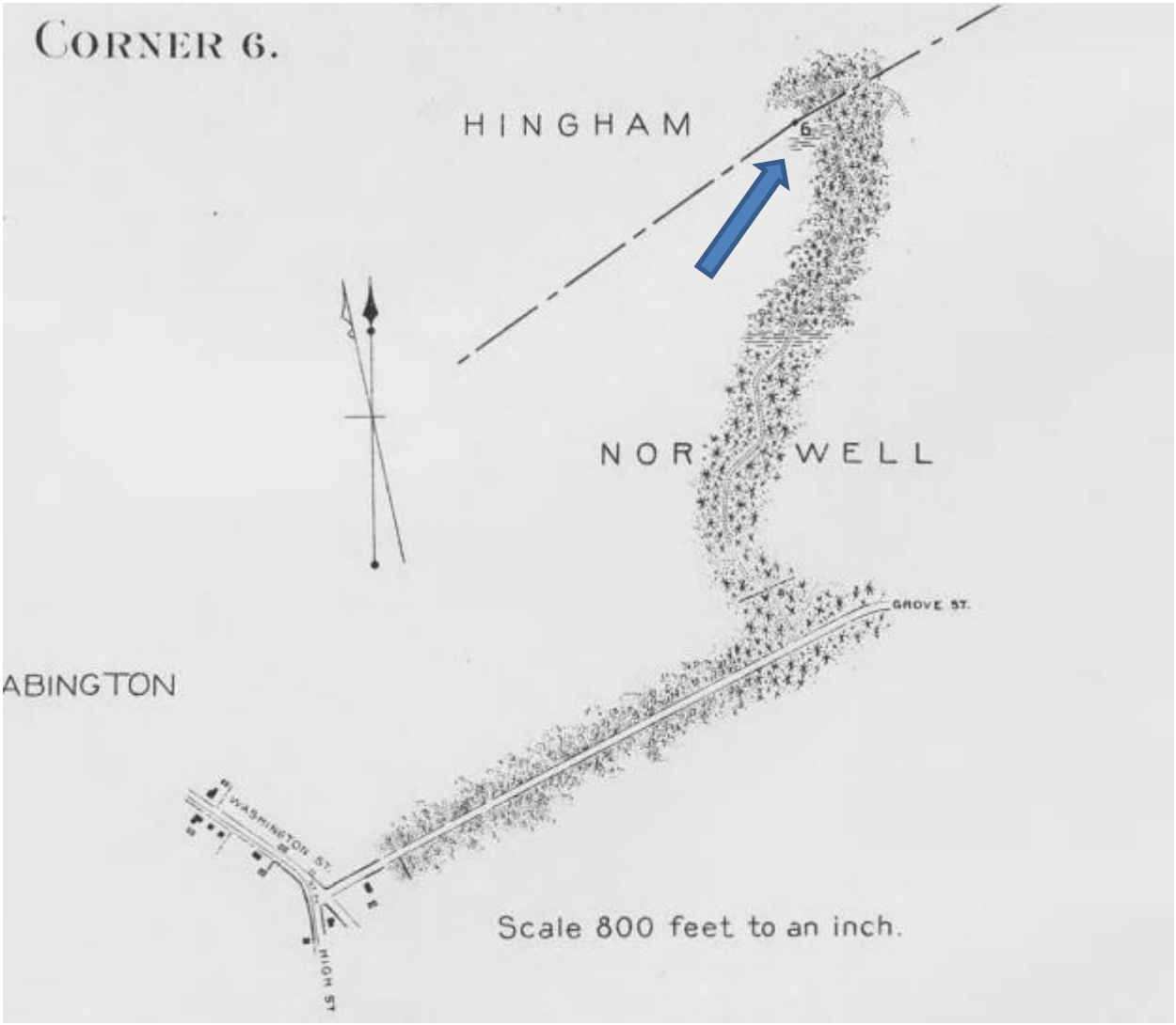

CORNER 6 (LOOKING NORTHEASTERLY) — 1897.

## CORNER 6.

LOCATION. — The corner is situated in thick woods on the southerly side and about 15 feet below the summit of a slight elevation. It is about 125 feet south of a wood road, and 50 feet north of a tract of low, swampy woodland.

MARK. — The corner mark is a rough granite monument 2.6 feet in height, averaging about 8 inches in width on the respective faces. The letters $\frac{N}{S}$ are cut on the south face, the N being upside down, and H on the north face.

DIRECTIONS. — From the junction of High, Washington and Grove streets, follow the latter easterly about 2,500 feet to a wood road; thence northerly along the wood road a little less than one-half mile to its junction with another wood road; thence northerly along the latter road about 500 feet; thence southerly about 125 feet to the corner.

| | |
|---|---|
| | |
| Corner 6 Hingham-Norwell 2 | Corner 6 (H-N2)<br>LAT 42.182350 LON -70.870503 |

This is on North side of Grove St opposite Brattle Road. The Town access to the Grove St wells.

After crossing gate walk for approximately 7 min 30 sec on the access road (about 0.4 miles). You will reach a small building (fenced) and a yellow hydrant. Continue approximately 300 paces on the footpath or until you reach latitude 42.182302. I placed a marking ribbon on a tree on the left side of the path. From this point go due South (left off the path) for 82 paces in the woods until you start going down a hill.

I've marked with pink tape on a tree near the monument in the woods. The corner is at GPS coordinates LAT 42.182302 LONG -70.870587 within +/- 15 feet.

Yellow Hydrant and Fenced Building

Continue West (left) at the tree, Latitude 42.182302



# Corner 7.

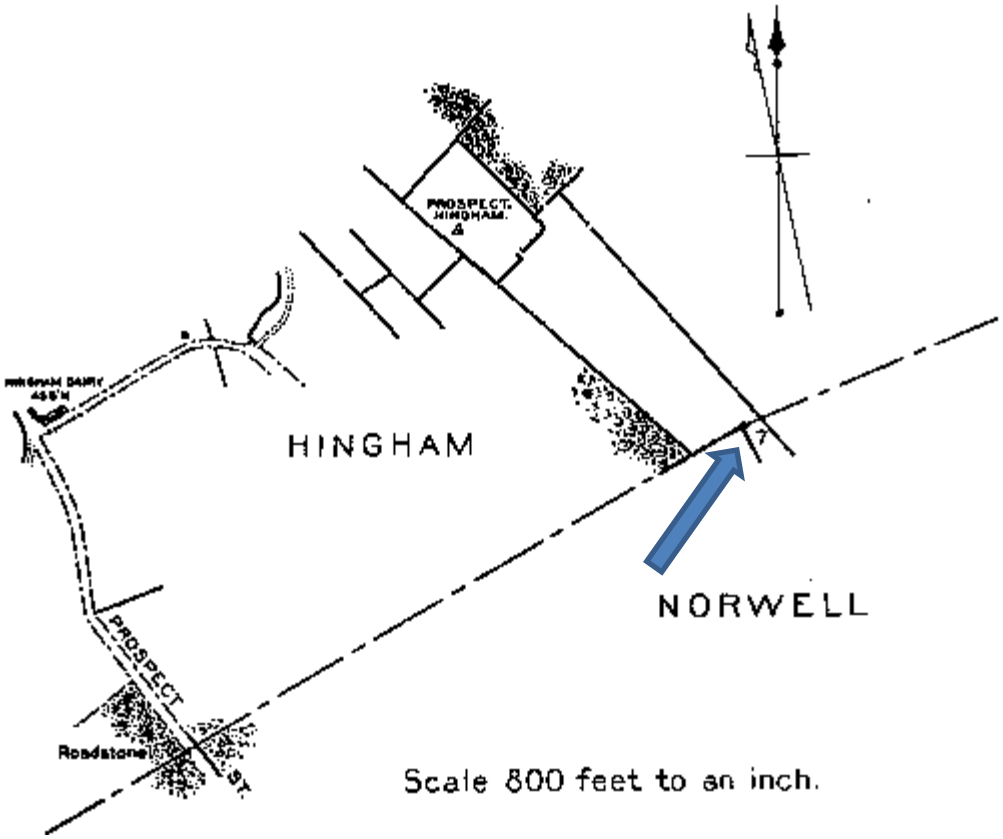

CORNER 7 (LOOKING SOUTHEASTERLY) — 1899.

## Corner 7.

Location. — The corner is situated in open pasture on the southerly slope of Prospect hill, about 2.4 feet east of an angle in a wall.

Mark. — The corner mark is a rough granite monument irregular in shape 4.2 feet in height, averaging 8 1-2 inches in width on the north face, 7 1-2 inches on the east face, 8 inches on the south face, and 9 inches on the west face. The letter H is cut on the north face, and S S on the south face.

Directions. — From a point on Prospect street 1,600 feet north of the roadstone on its westerly side, between the towns of Hingham and Norwell, follow a lane passing the southerly end of the buildings of the Hingham Dairy Association, to a point in open pasture 1,000 feet east of the highway; thence easterly up the westerly slope of Prospect hill to its summit; thence through open pasture down the southeasterly slope of the hill 1,600 feet to the corner.

Line 1712 ft from Prospect Hill Summit Hingham
Corner 7 Hingham-Norwell 1 (H-N1)
LAT 42.190461 LON -70.852164

Number 7 is located within Wampatuck State Park, and is the most difficult to get to. I started at the Prospect St parking area approximately 100 feet beyond 489 Prospect St. Enter through the fence and take a right on the path. Pass trail marker S33 and continue to S32. Take a left on Trail S32 to Trail intersection at S11. Continue on Trail S11 through Gate G16B. At the Intersection of S10 and S11 take a right. Continue about 75 paces. A tree that has rot on the bottom will be on your left. I marked a small tree with survey tape on right. If you have GPS you should be at Latitude 42.19045. Now go into the woods due EAST along an old trail. You will be heading towards Longitude -70.85217. It's about five minutes from the main trail. On your right there is a steep dropoff varying between 10-20 feet.

Continue to the end and climb down.  I marked a tree branch with survey tape near the Marker 7.  Its about 20 minutes total from the parking area.

The Marker Coordinates with handheld GPS are 42.19045/-70.85217 +/- 17 feet.  Legal Coordinates are 42.190461/ -70.852164

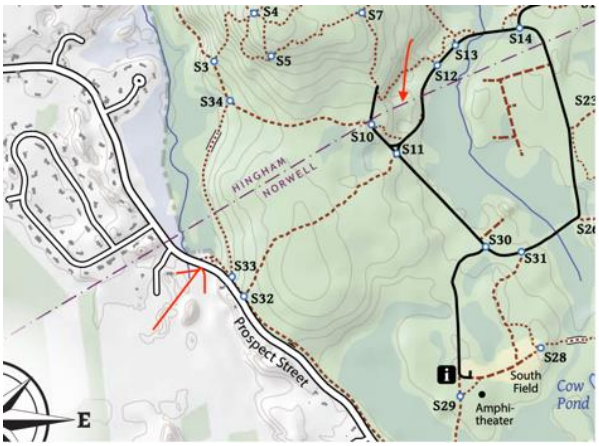


From Prospect St Parking to Wampatuck State Park

This is the split at S10, Stay to Right

Continuing on the path for 75 paces you will see a tree on your left.  And a marker on right if someone doesn't remove it.  You will next head due East (Right) at this point.

Continue down the "almost" trail.  Off to your right, down in a gully you will spot the monument.  A tree branch has survey tape.  Recommend going to the end of the trail where the drop off is not so steep.

Letters "H", "N", and a drilled top is exposed.  History found again.

CORNER 7 Hingham (North Face) and Top detail

# Corner 8.

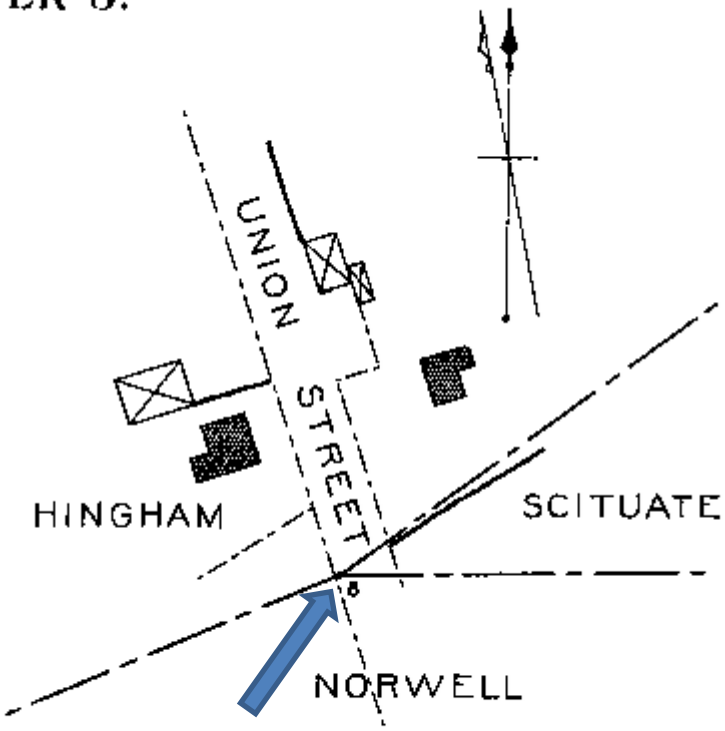


Scale 120 feet to an Inch.



CORNER 8 (LOOKING NORTHWESTERLY) — 1899.

## Corner 8.

Location. — The corner is situated about 1.5 feet east of the center of a stone wall on the westerly side of Union street, about 3,000 feet southerly from the junction of Beechwood street, 1,075 feet north of the junction of Union and Mount Hope streets, and 75 feet south of the dwelling of Franklin Litchfield situated on the westerly side of the highway.

Mark. — The corner mark is a rough granite monument 4.2 feet in height and averaging 11 inches in width on the north and south faces, and 8 inches on the east and west faces. The letters $^{S}_{N}$ are cut on the south face, the N being upside down, S on the east face, and N on the north face.

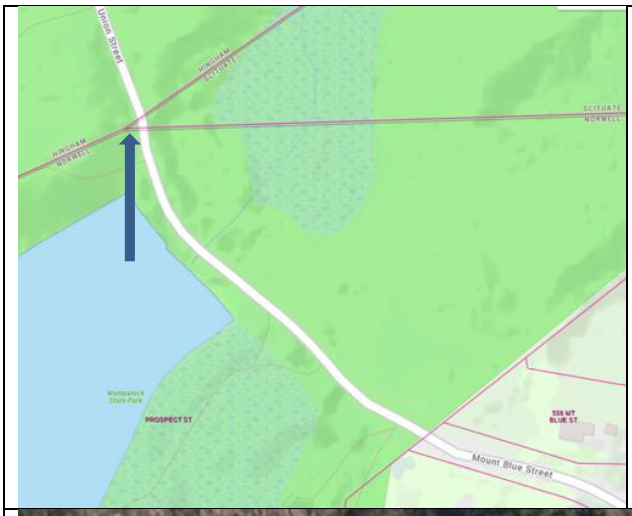


Corner 8
Hingham-Norwell-Scituate
(H-N-S)
LAT 42.194806 LON -70.838864

Corner 8 located at approximately 577 Mt Blue (park). Walk a total of about 600 feet from the Wampatuck Gate.

The marker is approximately 225 feet continuing from the Green Grating at the edge of the pond.



Corner 8 on Right of photo

Corner 8

Corner 8 Town Identification Markings

# Corner 9.

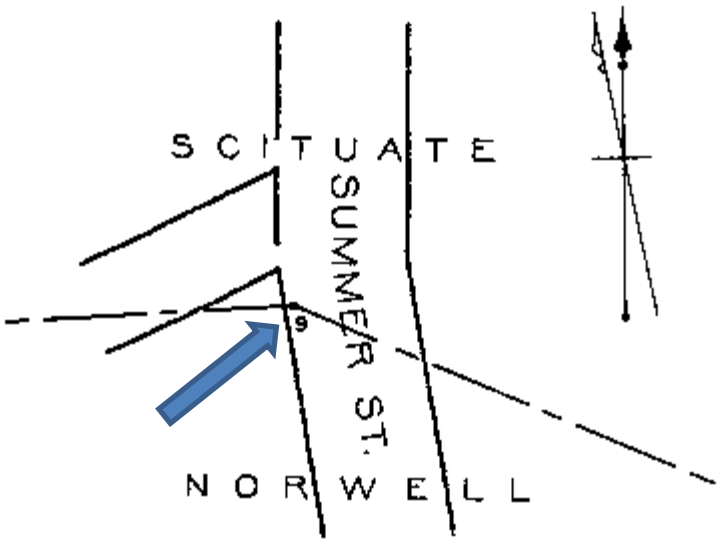


Scale 60 feet to an inch.

CORNER 9 (LOOKING SOUTHWESTERLY) — 1899.

## Corner 9.

Location. — The corner is situated 2 feet east of the center of the wall on the westerly side of Summer street, 1,000 feet south of the junction of Cedar street. The land on either side is cultivated and slopes toward the north.

Mark. — The corner mark is a granite monument of irregular shape 3.7 feet in height, averaging 12 inches in width on the north face, tapering to 6 1-2 inches at the base, 10 inches on the east face, 12 inches on the south face, tapering to eight inches at the base, and 10 1-2 inches on the west face. The letters S S are cut on the south face, and S on the north face.

Corner 9
Norwell-Scituate 1
(N-S1)
351 Summer St Norwell
LAT 42.195372  LON  -70.813500

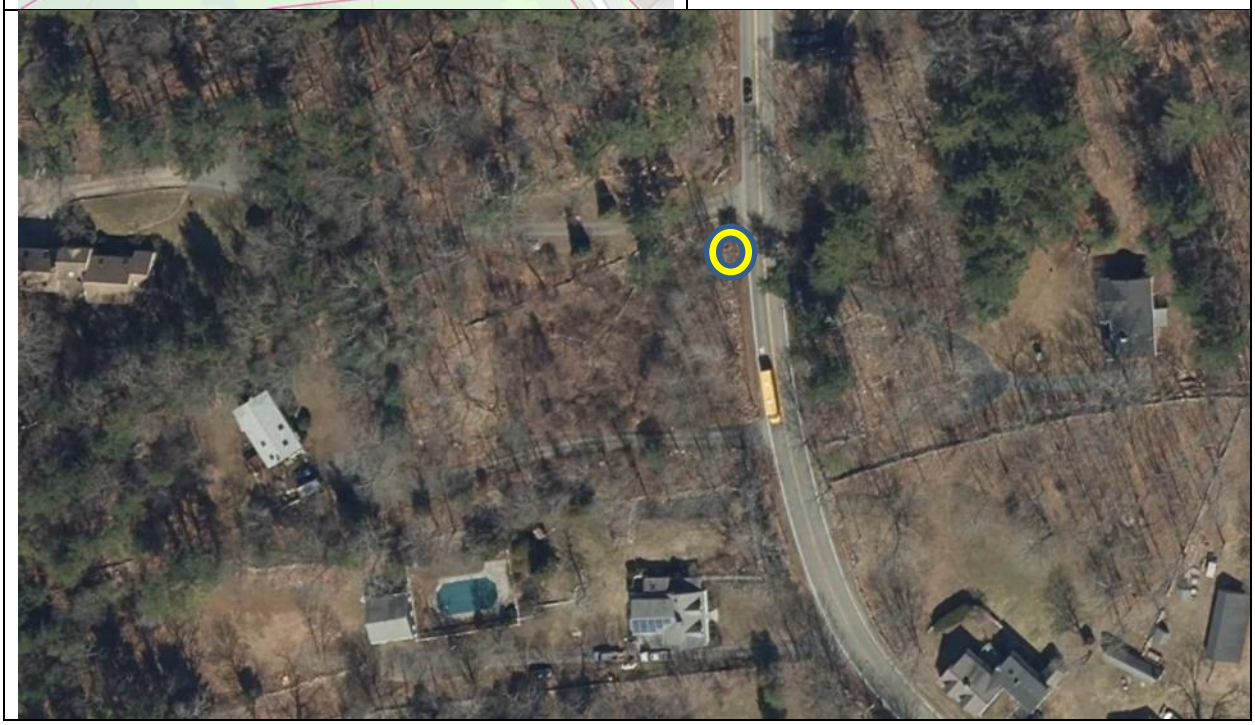

Located at approximately 351 Summer St, next to town sign on road.  Very easy to find.

Corner 9 Detail

# CORNER 10.

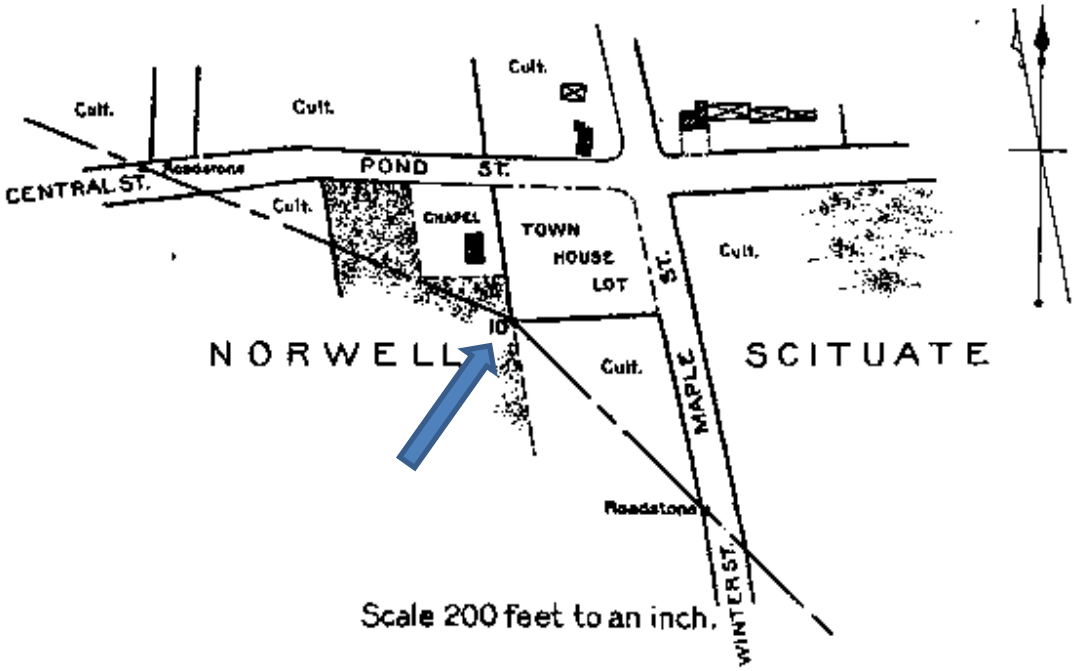

CORNER 10 (LOOKING NORTHWESTERLY) — 1899.

## CORNER 10.

LOCATION. — The corner is situated about 200 feet southwest of the intersection of Pond and Maple streets, known as "Sherman's corner," at the southwest corner of a cultivated piece of land formerly known as "The Town House Lot". It is on the northeast side of an angle of stone walls.

MARK. — The corner mark is an irregularly shaped stone monument 2 feet in height, its sides averaging 12 inches in width. The letters s s are cut on the southwest face, and s on the northeast face.

Corner 10
Norwell-Scituate 2
(N-S2)

307 Old Oaken Bucket Scituate
Approx 188 ft SW from Intersection Old Oaken Bucket and Maple St (Scituate)

LAT 42.183853 LON -70.777864

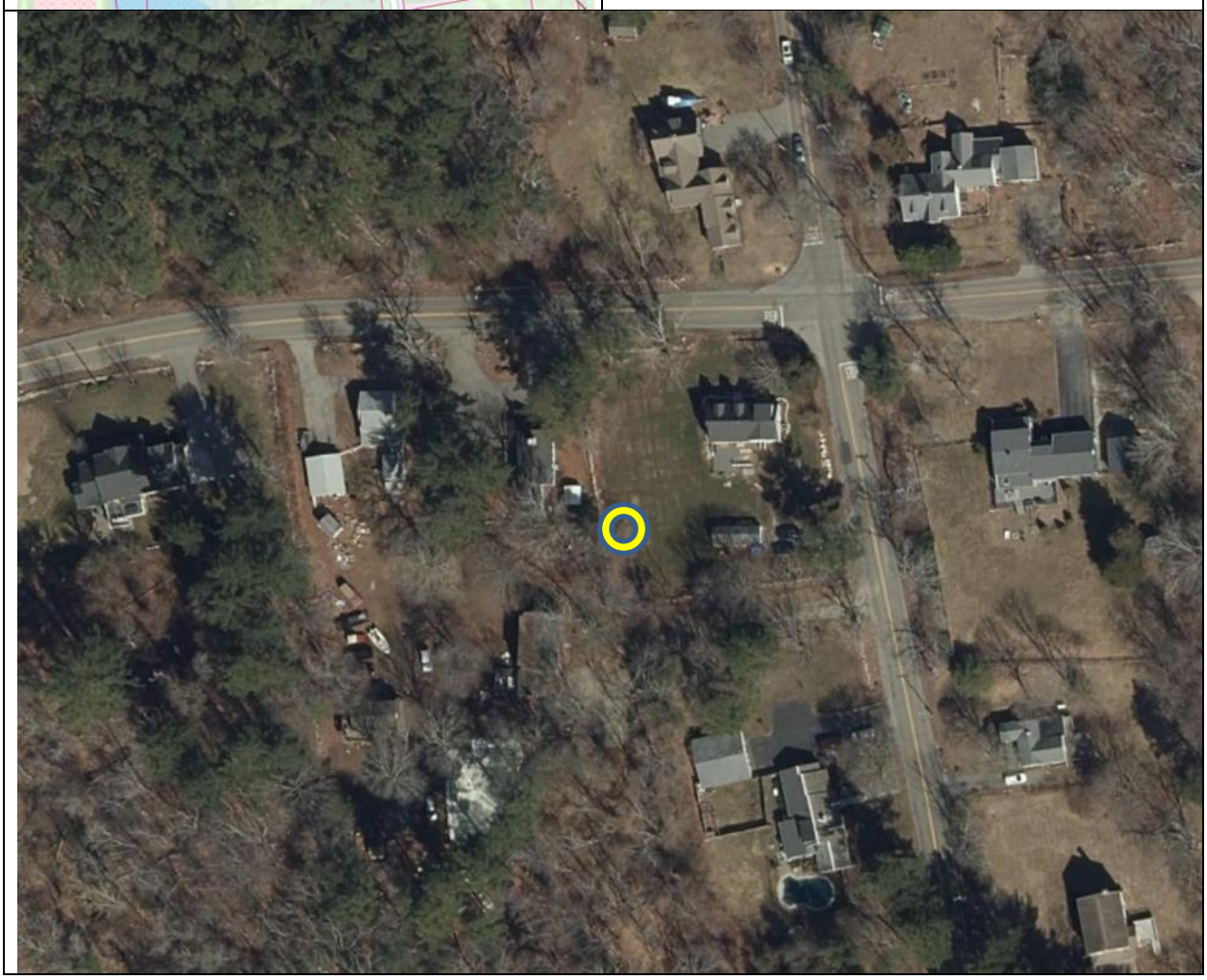

Corner 10 is an easy find. Park at the Union Mission Chapel at approximately 307 Old Oaken Bucket Rd Scituate. Enter on the facing chapel property with the Stone wall to your left. About a 100 feet back on the opposite side of the stone wall is the monument on 307 Old Oaken Bucket Property. Finding is not a problem. Looking to the Left, from chapel SE towards #307 Old Oaken Bucket. Monument on far side stonewall in center. Closeup of monument corner 10 on 307 Old Oaken Bucket Scituate Property. Note drill hole in center of the top.

# CORNER 11.

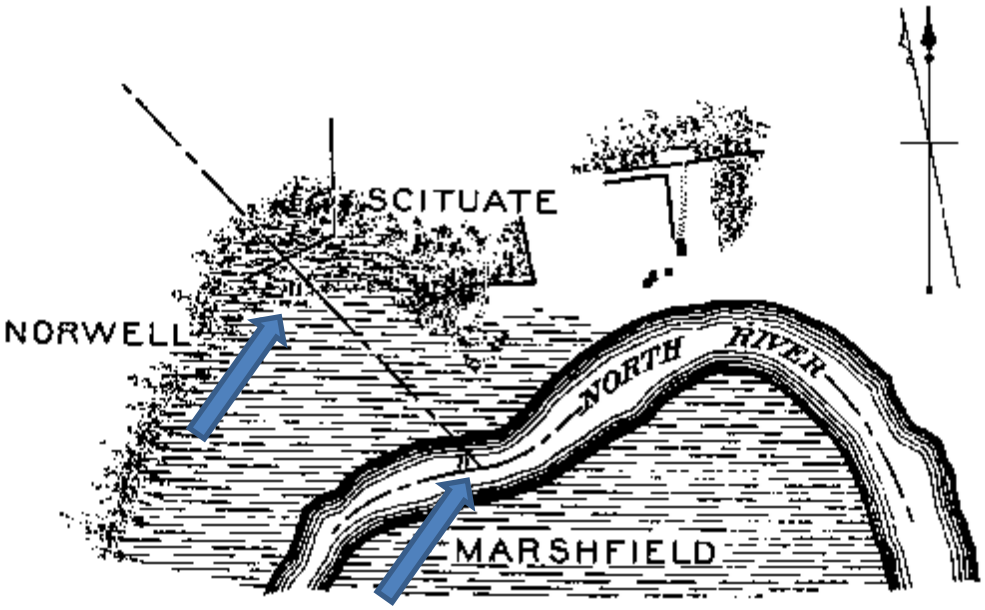


Scale 500 feet to an inch.

CORNER 11 (W. M. — LOOKING SOUTHERLY) — 1899.

## CORNER 11 (W. M.)

LOCATION. — The witness mark is situated about 600 feet north of the northerly bank of North river, 8 feet north of the southerly edge of woodland which skirts the north side of the salt marsh. At high tide the water extends 30 feet north of the monument into the woodland.

MARK. — The witness mark is a rough granite monument of irregular shape 1.7 feet in height, averaging 8 inches in width on the north and south faces, 10 inches on the east face, and 11 inches on the west face. The letter S is cut on the east face, and S S on the west face.

DIRECTIONS. — From the junction of Neal Gate street with Bridge street in the extreme southerly part of Scituate, follow Neal Gate street westerly 1,500 feet to a private road leading to the Dr. Robert Disbrow estate; from the Disbrow dwelling, proceed westerly about 600 feet across cultivated land, along the southerly side of a stone wall, to the edge of the salt marsh; thence northwesterly and southwesterly following the edge of the salt marsh about 600 feet to the corner.

## CORNER 11.

LOCATION. — The corner is situated in the center line of the channel of North river, and is unmarked.

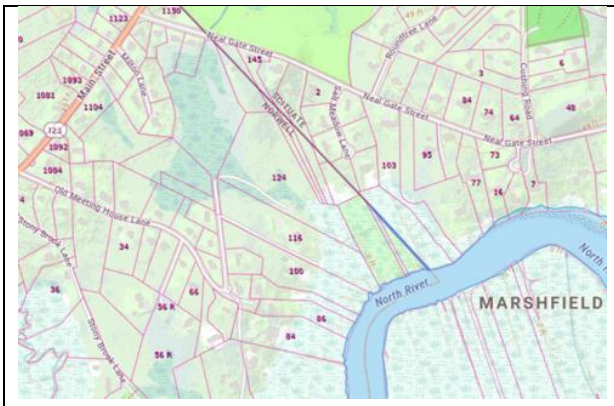


Location Plan Above of Corner 11 WM Marshfield-Norwell-Scituate (W.M.) or (M-N-S WM)
and
Corner 11 Marshfield-Norwell-Scituate (CL River)

Corner 11 Witness Mark Top approx. 600 ft North of river. LAT 42.165461 LON -70.754233
Corner 11 Center of North River LAT 42.16398 LON -70.75241

103 NEAL GATE ST
SCITUATE
21 SALT MEADOW LN
22 SALT MEADOW LN
NEAL GATE ST
SCITUATE
NORWELL
NORWELL
Cresswell Property
116 OLD MEETING HOUSE LN

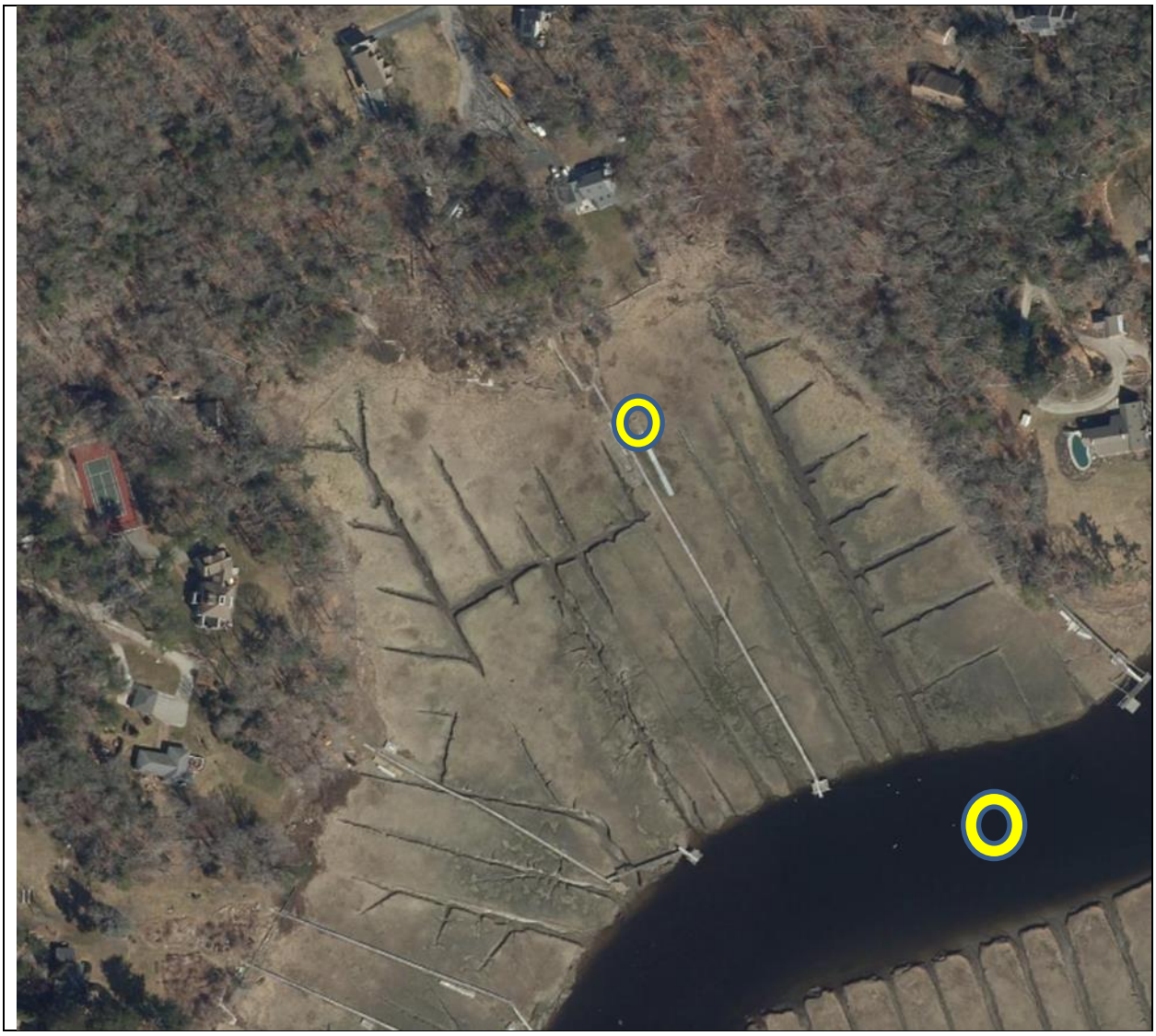

Although Corner 11 is visible from aerial photo in the pamphlet, it is on private property of Salt Meadow Association. Address for the path is at the end of a cul de sac at 21 Salt Meadow Lane in Scituate off of Neal Gate St.

# Corner 12.

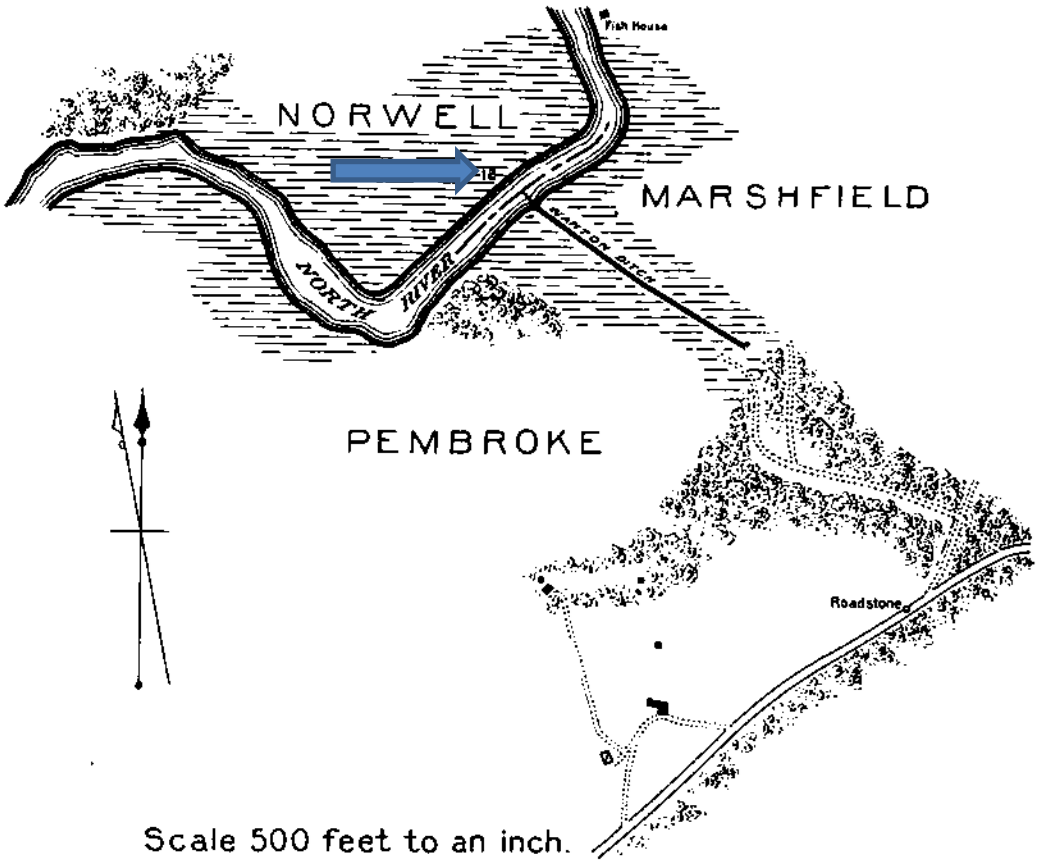

Corner 12.

Location. The corner is situated in the center line of the channel of North river opposite the mouth of Wanton ditch, and is unmarked.

Marshfield-Norwell-Pembroke (CL River)
LAT 42.11694
LON -70.77735